


CARNE HILL & TRELAVOUR PRAZEY




 Church Lane Millennium Board




 Millennium Cross Freda's Triangle




 Bench at Freda's Triangle



 Grit Bin at Freda's Triangle



 Grit Bin top of Wellington Road



 Grit Bin Bottom of Trelavour Road

CARNE HILL & TRELAVOUR PRAZEY



● Millennium Sun Dial



● Bench 1 Trelavour Prazey



● Bench 2 Trelavour Prazey



● Bench 3 Trelavour Prazey



● Trelavour Prazey sign



● Trelavour Prazey Sign

CARNE HILL & TRELAVOUR PRAZEY



● Millennium Board Trelavour Prazey



● Bench 4 Trelavour Prazey



● Trelavour Prazey Bus Stop

This map shows the area around St Austell, Cornwall. The proposed cycle route is highlighted in pink. The route starts at the intersection of Rectory Road and Wellington Road, goes north along Rectory Road, then east along Carne Hill, and finally south along Church Road Hill. Key landmarks include Beacon Terrace, Castle View, Domellick Corner, Higher Carsella, Treavour Farm, and the Fort. Roads shown include B3279, Rectory Road, Carne Hill, Church Road Hill, Wellington Road, and Robertes Road. The map also shows various other roads like Whitegate, Grose, Kent, and Street. The Cornwall Council logo is visible in the background.